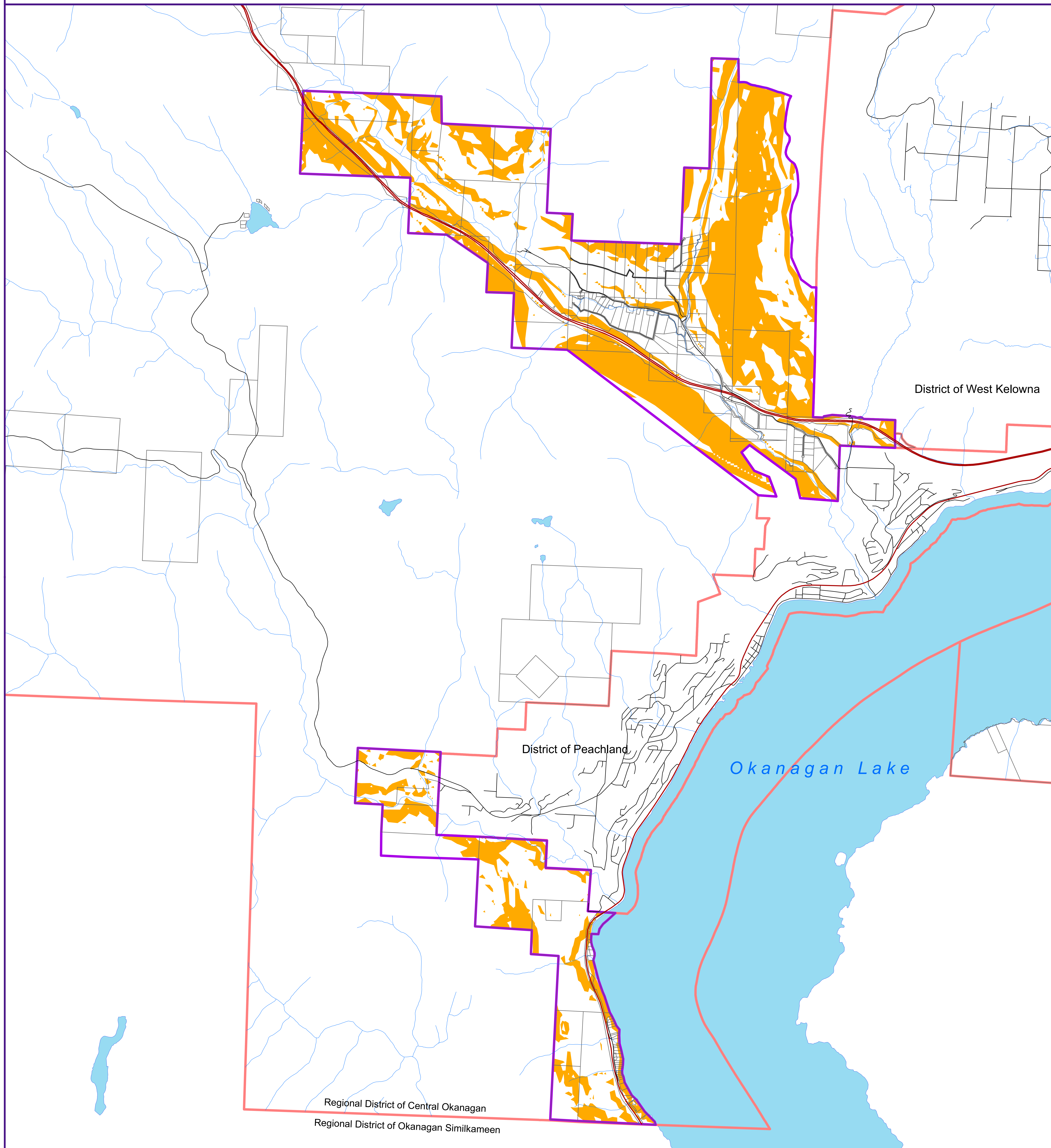

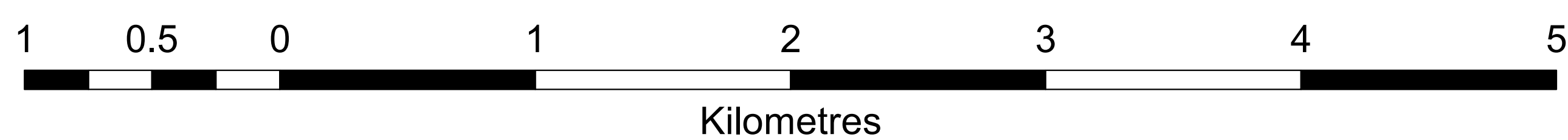


# Brent Road & Trepanier Hillside D. P. Area



- Highway
- Street
- Streams
- Hillside Development Permit Area
- Jurisdiction Boundaries
- OCP Boundary
- Lakes



Brent Road & Trepanier Official  
Community Plan  
Schedule 'G'  
Bylaw No. 1303  
Adopted May 28, 2012



Note:  
This map has been consolidated for office purposes and includes information that is not part of the official Development Permit Area map. The Regional District makes no representation regarding the accuracy of this map and users are advised to refer to an updated, accurate copy of the map as required.

Latest Amending Bylaw # xxxx-xx

Consolidated to (date)