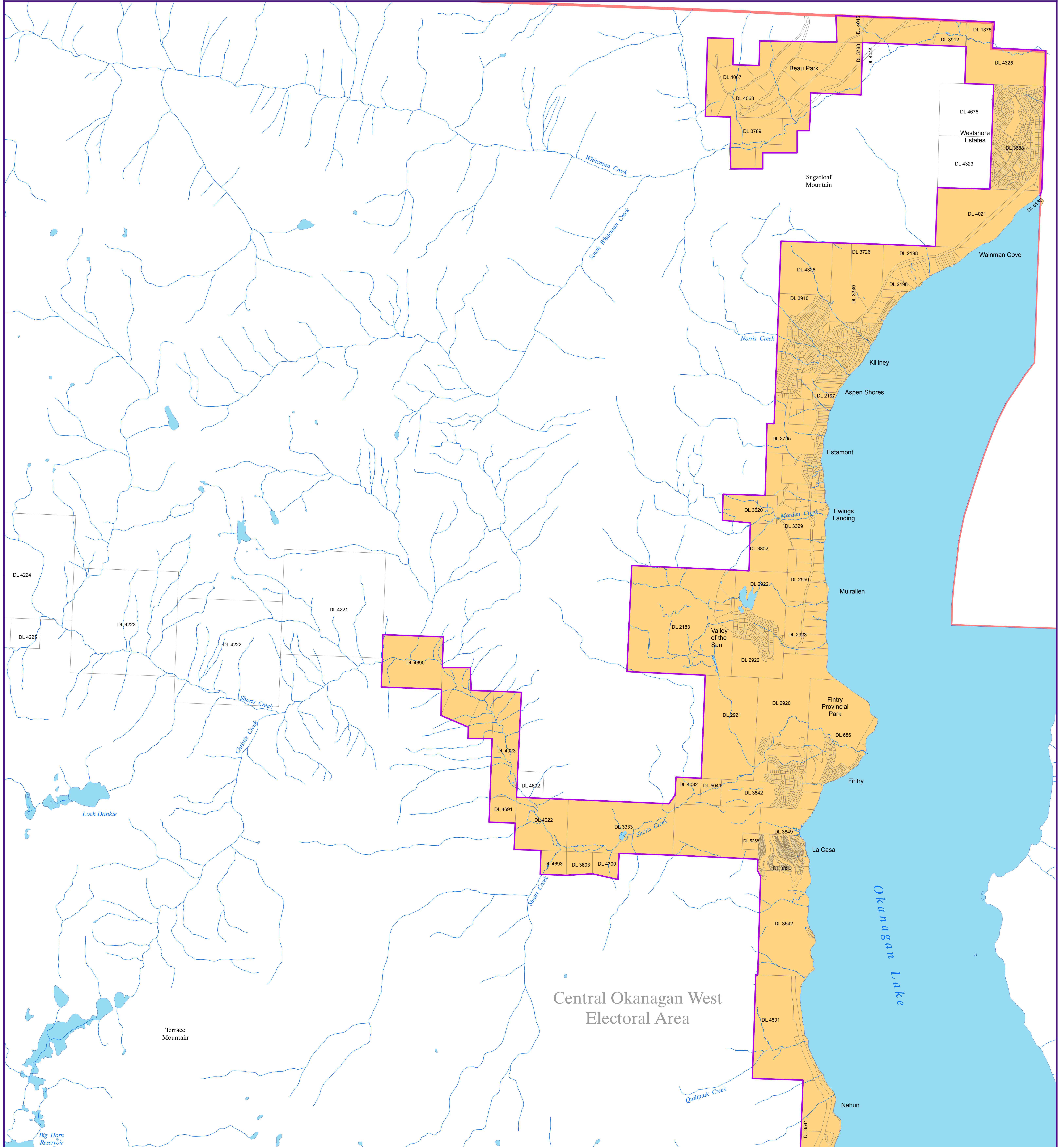

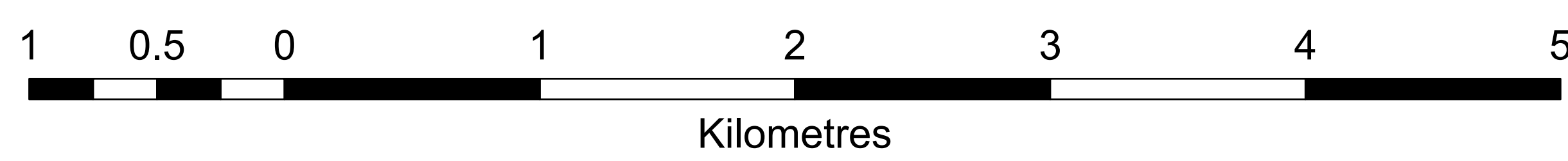


Wildfire Interface Development Permit Area



Legend

- Official Community Plan Boundary
- Administration Boundaries
- ~ Creeks and Streams
- Lakes, Marshes and Wetlands
- Wildfire Interface Development Permit Area



Rural Westside Official Community Plan
Bylaw #1274
Map 6a (North)

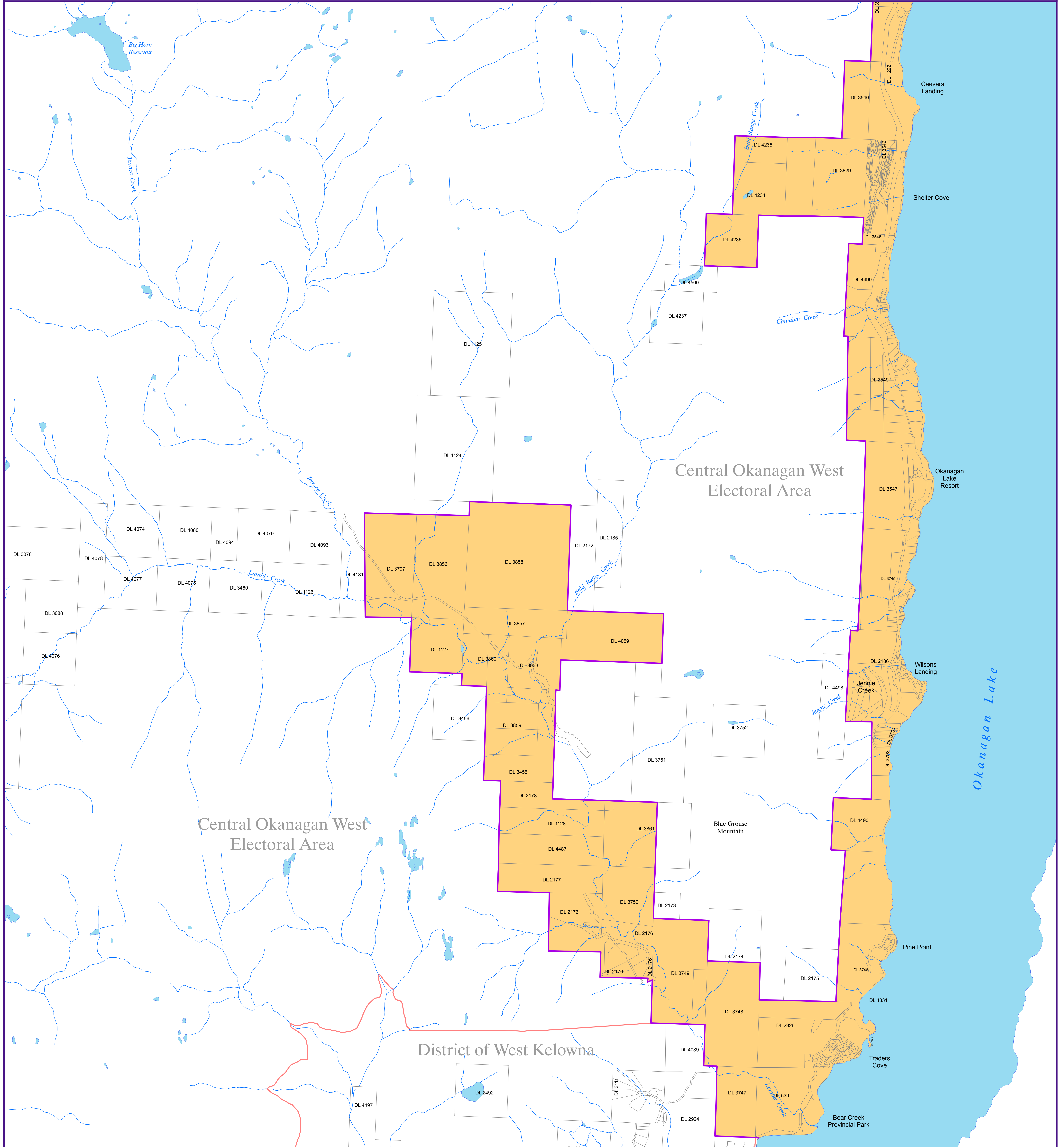
Date of Adoption:

Note:
This map has been consolidated for office purposes and includes information that is not part of the official Development Permit map. The Regional District makes no representation regarding the accuracy of this map and users are advised to refer to an updated, accurate copy of the map as required.

Latest Amending Bylaw # xxxx-xx


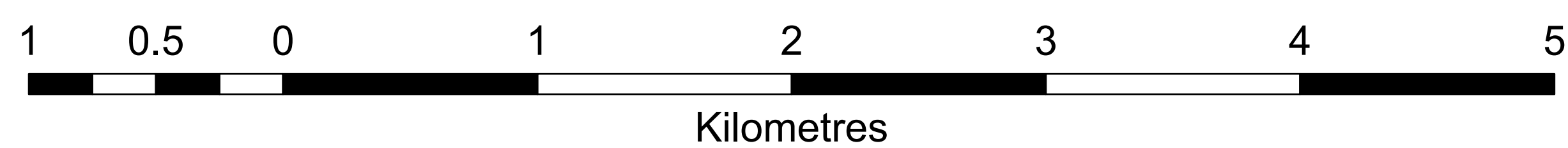
Consolidated to (date)

Wildfire Interface Development Permit Area



Legend

-  Official Community Plan Boundary
-  Municipal Boundary
-  Creeks and Streams
-  Lakes, Marshes and Wetlands
-  Wildfire Interface Development Permit Area



**Rural Westside Official Community Plan
Bylaw #1274
Map 6b (South)**

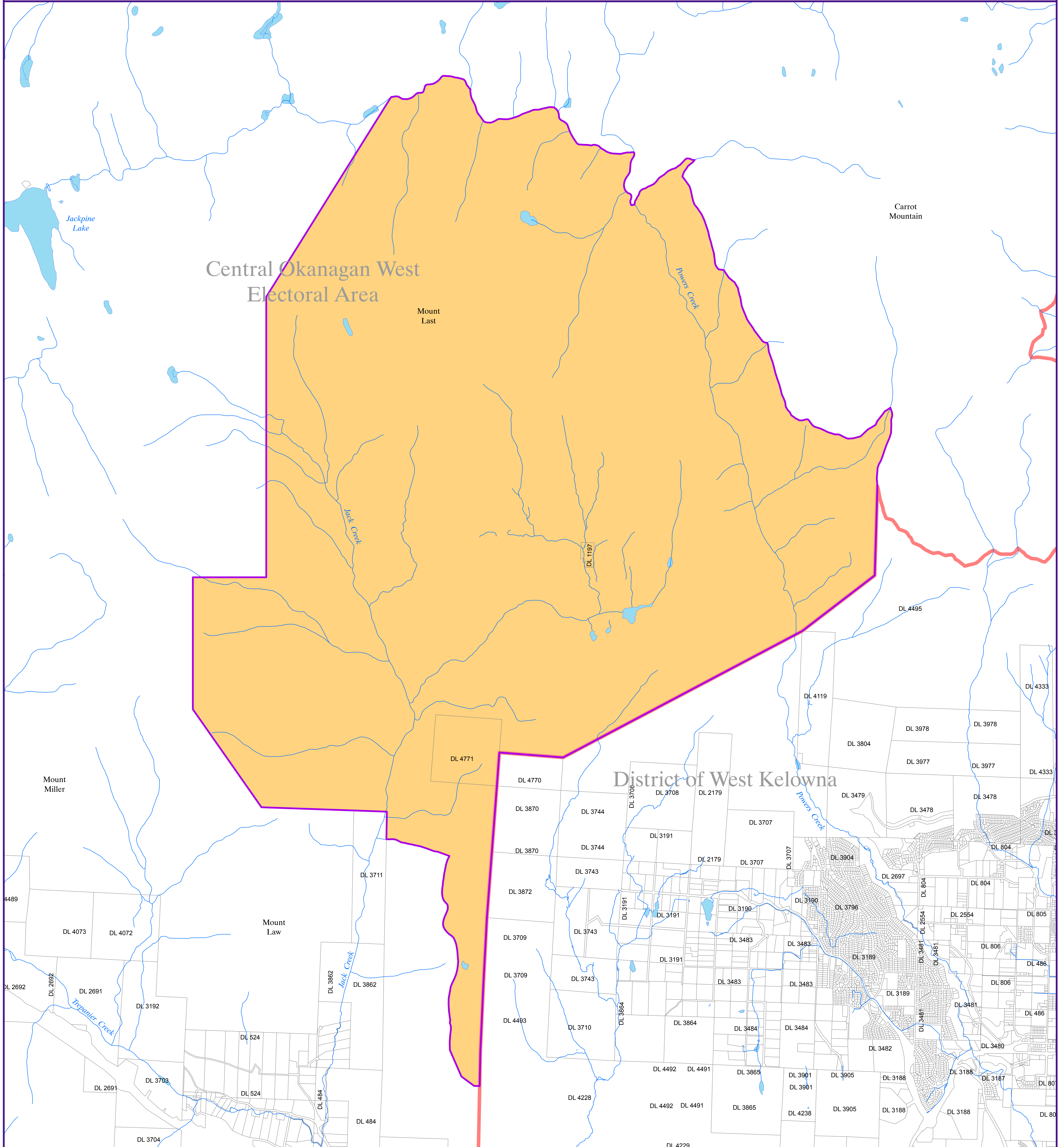
Date of Adoption:

Note: This map has been consolidated for office purposes and includes information that is not part of the official Development Permit Area map. The Regional District makes no representation regarding the accuracy of this map and users are advised to refer to an updated, accurate copy of the map as required.

Latest Amending Bylaw # xxxx-xx


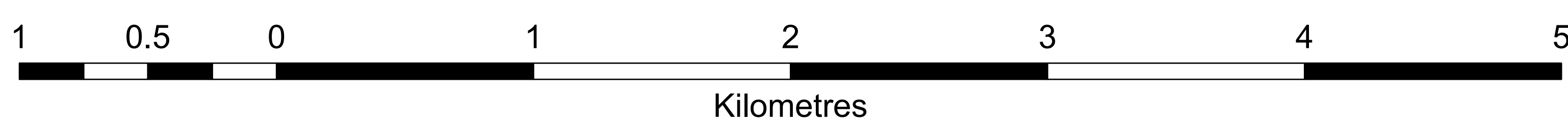
Consolidated to (date)

Wildfire Interface Development Permit Area



Legend

- Municipal Boundary
- Official Community Plan Boundary
- ~ Creeks and Streams
- Lakes, Marshes and Wetlands
- Wildfire Interface Development Permit Area



Rural Westside Official Community Plan
Bylaw #1274
Map 6c (Crystal Mountain)

Date of Adoption:

Note:
This map has been consolidated for office purposes and includes information that is not part of the official Development Permit Area map. The Regional District makes no representation regarding the accuracy of this map and users are advised to refer to an updated, accurate copy of the map as required.

Latest Amending Bylaw # xxxx-xx

Consolidated to (date)