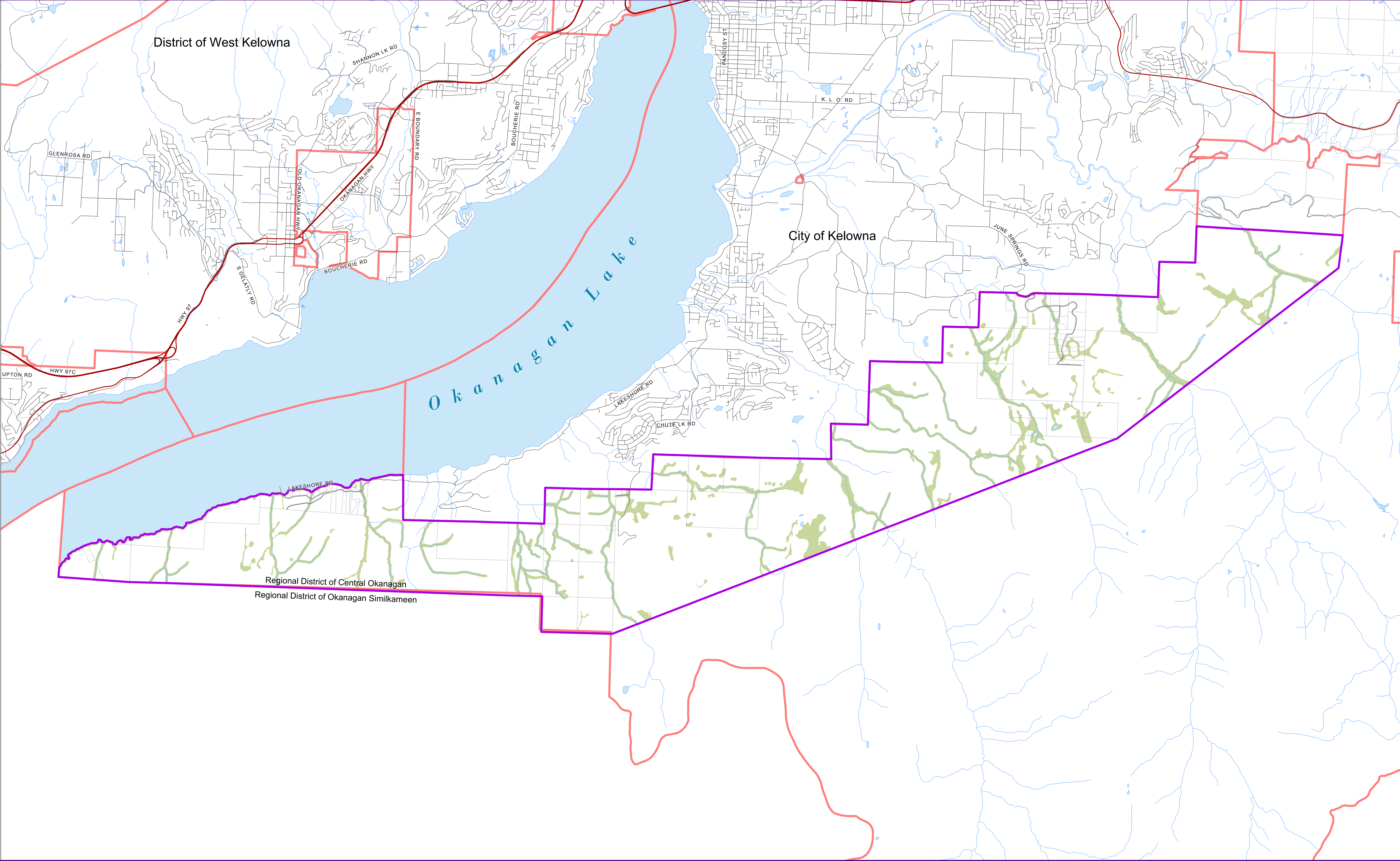



South Slopes Aquatic Ecosystem Development Permit Area




- Highway
- Street
- Lot Lines
- Streams
- South Slopes OCP Boundary
- Jurisdiction Boundaries
- Lakes and Ponds
- Aquatic Ecosystem Development Permit Area



South Slopes Official
Community Plan
Schedule 'E'
Bylaw No. 1304

Adopted : 14 June, 2012

Note:
This map has been consolidated for office purposes and includes information that is not part of the official Development Permit Area map. The Regional District makes no representation regarding the accuracy of this map and users are advised to refer to an updated, accurate copy of the map as required.



REGIONAL DISTRICT
OF CENTRAL OKANAGAN

Latest Amending Bylaw # xxxx-xx

Consolidated to (date)